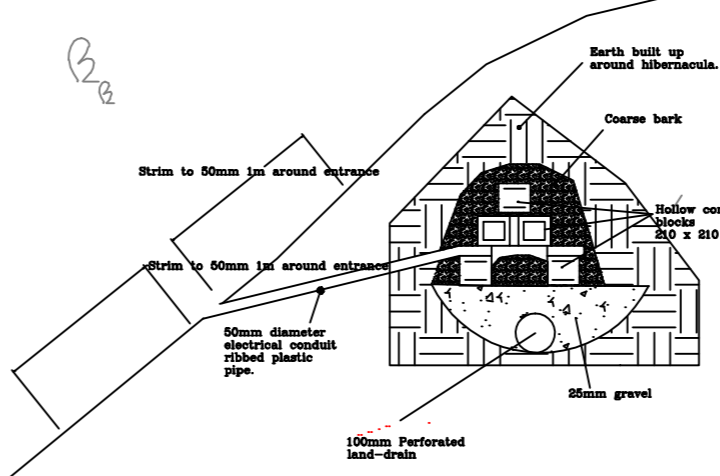
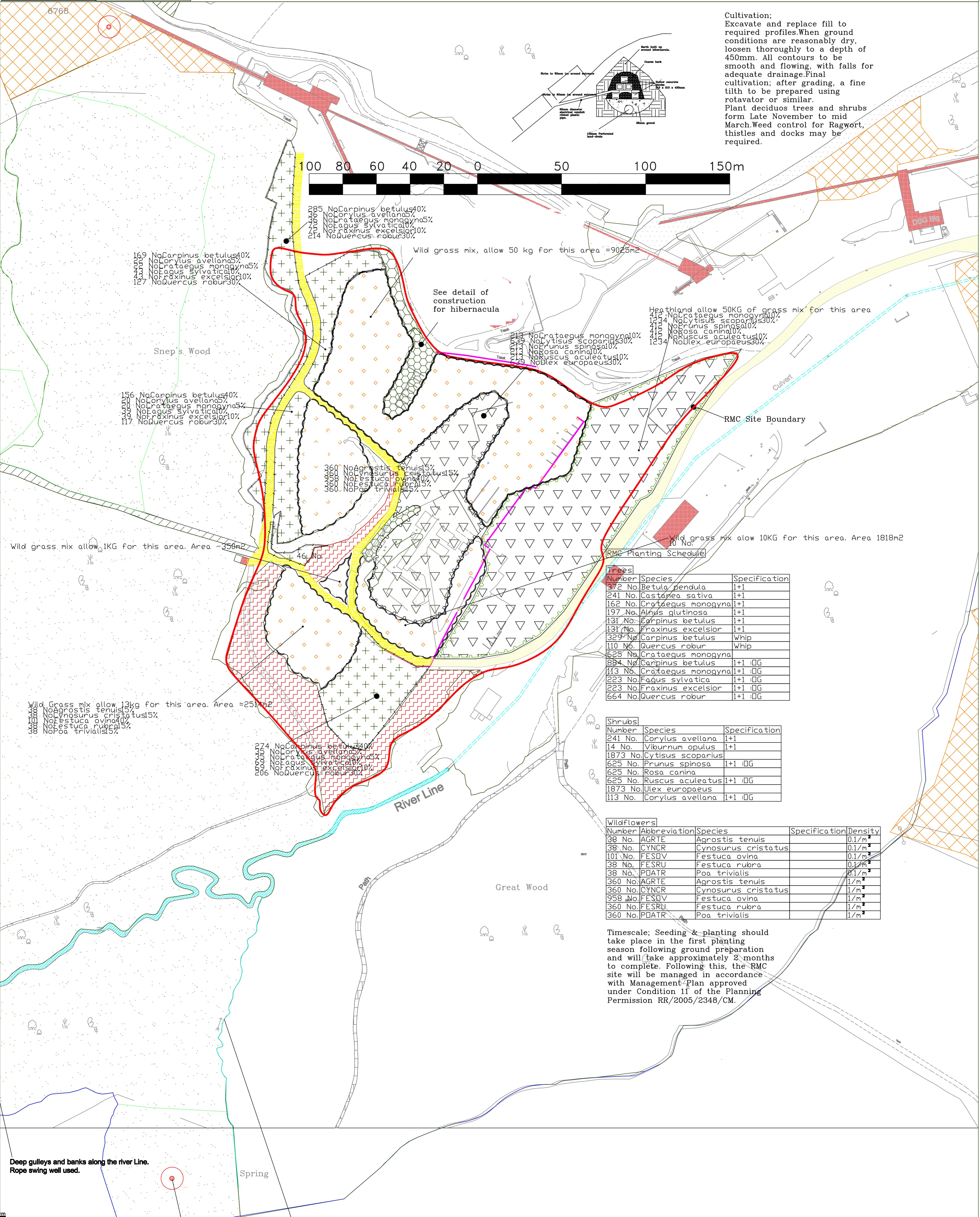
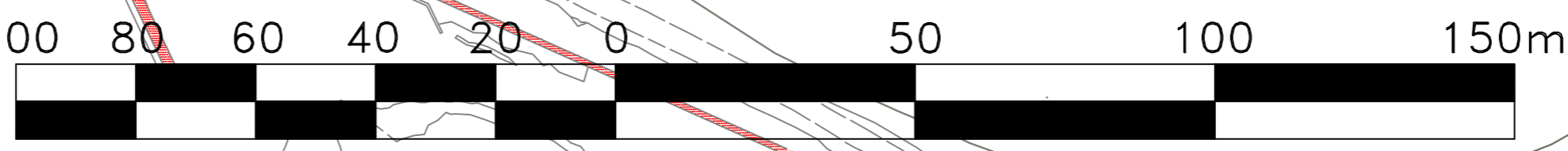


Revision 1. Scale to 1:1000 & added boundary lines.
Revision 2. Added text and moved Hibernacula detail
Revision 3. Removed DSG storage area and added grass mix



Cultivation;
Excavate and replace fill to required profiles. When ground conditions are reasonably dry, loosen thoroughly to a depth of 450mm. All contours to be smooth and flowing, with falls for adequate drainage. Final cultivation; after grading, a fine till to be prepared using rotavator or similar. Plant deciduous trees and shrubs from Late November to mid March. Weed control for Ragwort, thistles and docks may be required.



Number	Species	Specification
372	No. Betula pendula	1+1
241	No. Castanea sativa	1+1
162	No. Crataegus monogyna	1+1
197	No. Alnus glutinosa	1+1
131	No. Carpinus betulus	1+1
131	No. Fraxinus excelsior	1+1
329	No. Carpinus betulus	Whip
110	No. Quercus robur	Whip
625	No. Crataegus monogyna	1+1 :0G
884	No. Carpinus betulus	1+1 :0G
113	No. Crataegus monogyna	1+1 :0G
223	No. Fagus sylvatica	1+1 :0G
223	No. Fraxinus excelsior	1+1 :0G
664	No. Quercus robur	1+1 :0G

Number	Species	Specification
241	No. Corylus avellana	1+1
14	No. Viburnum opulus	1+1
1873	No. Cytisus scoparius	1+1 :0G
625	No. Prunus spinosa	1+1 :0G
625	No. Rosa canina	1+1 :0G
625	No. Ruscus aculeatus	1+1 :0G
1873	No. Ulex europaeus	1+1 :0G
113	No. Corylus avellana	1+1 :0G

Number	Abbreviation	Species	Specification	Density
38	No. AGTE	Agrostis tenuis		0.1/m ²
38	No. CYNCR	Cynosurus cristatus		0.1/m ²
101	No. FESOV	Festuca ovina		0.1/m ²
38	No. FESRU	Festuca rubra		0.1/m ²
38	No. PDATR	Poa trivialis		0.1/m ²
360	No. AGTE	Agrostis tenuis		1/m ²
360	No. CYNCR	Cynosurus cristatus		1/m ²
958	No. FESOV	Festuca ovina		1/m ²
360	No. FESRU	Festuca rubra		1/m ²
360	No. PDATR	Poa trivialis		1/m ²

Timescale: Seeding & planting should take place in the first planting season following ground preparation and will take approximately 2 months to complete. Following this, the RMC site will be managed in accordance with Management Plan approved under Condition 11 of the Planning Permission RR/2005/2348/CM.